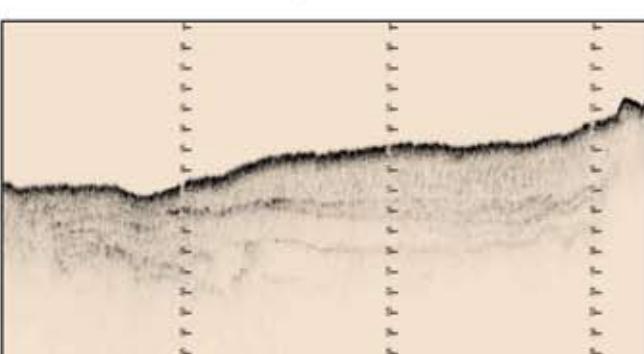
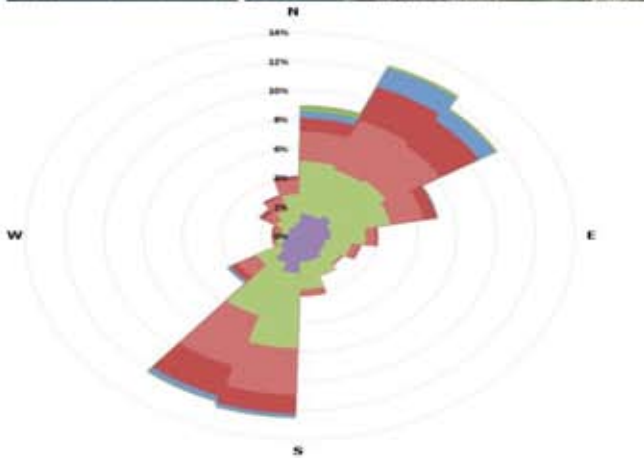




Marine Surveys – Zahrani FSRU and Breakwater

EDESSA was commissioned through the Ministry of Energy and Water (MoEW) by the Tripoli and Zahrani Oil Installations to conduct an extensive marine survey of a 9km² area off the coast of Zahrani. The work included:

- Bathymetric Survey covering 9km² with 630 km of survey lines
- Diving Survey including 180 High Resolution photos, High Definition videos, observations collection of sediments and water samples tested for geotechnical and environmental parameters
- Subbottom Profiling covering 9km² with 270 km of survey lines with the production of an isopach chart and sections
- Collection of Met-Ocean data weather and wave data
- Deployment of a current meter for a duration of 3 months



CLIENT:

